

DAVID R. MILLS, PS 7157

TRACY & MILLS, SURVEYORS

FLOYD W. BARNES PS  
1921-2018

AMY BERNICKEN, PS 8571

10 East Vine Street, P.O. Box 642

THOMAS M. TRACY, PS

Tele: 740-397-8324  
Fax 740-397-5910

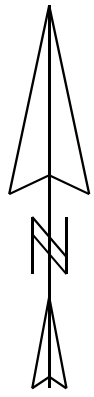
Mount Vernon, Ohio 43050

1941-2002

e-mail: dave@tracyandmills.com

Brunner Land Company, Inc. Official Record Volume 1104, Page 674.

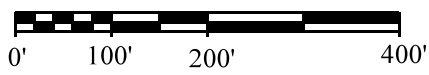
Part of the Northeast Quarter of Section 13, Quarter 1, Township 7 North,  
Range 16 West, Harmony Township, U.S.M.L., Morrow County, Ohio



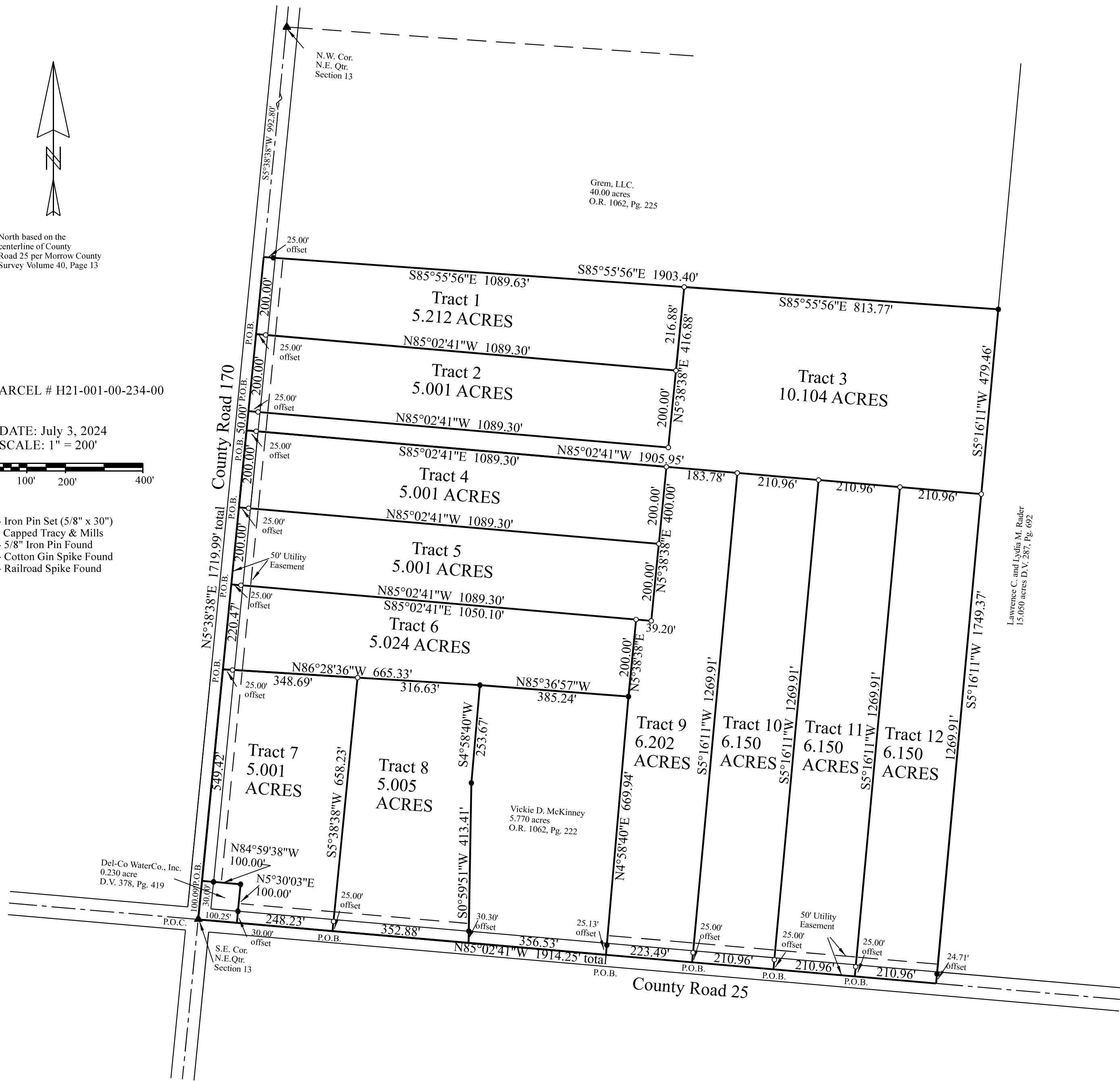
North based on the centerline of County Road 25 per Morrow County Survey Volume 40, Page 13

PARCEL # H21-001-00-234-00

DATE: July 3, 2024  
SCALE: 1" = 200'



- Iron Pin Set (5/8" x 30")
- o Capped Tracy & Mills
- 5/8" Iron Pin Found
- - Cotton Gin Spike Found
- ▲ - Railroad Spike Found



Reference Material

Morrow County Engineer	Plat Volume	Page
12	273	
17	46	
40	13	
41	80	

Morrow County Recorder	Official Record	Volume	Page
1062	225		
1104	674		

CERTIFICATION: We hereby certify that the foregoing survey was prepared from actual field measurements, in accordance with Chapter 4733-37, Ohio Administration Code.

**DRAFT**

David R. Mills, Surveyor # 7157  
Amy Bernicken Surveyor # 8571  
Tracy and Mills Surveyors  
10 East Vine Street, Mount Vernon, Ohio 43050  
740-397-8324 dave@tracyandmills.com